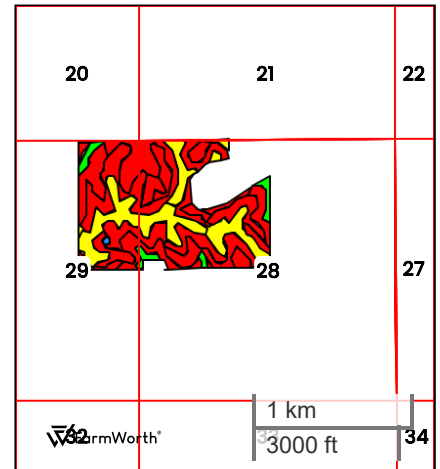
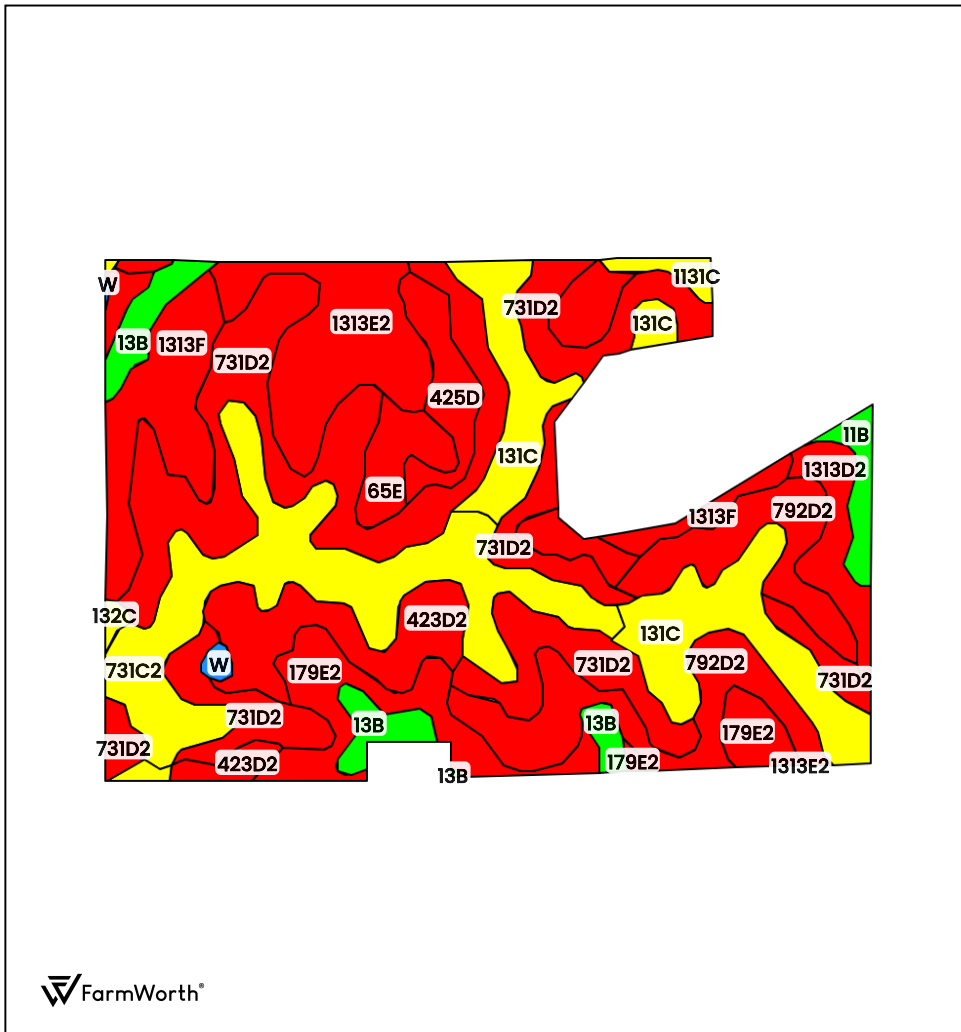




MONROE COUNTY FARM (198.15 AC TOTAL, 195.97 AC TILLABLE)

TOTAL SOILS






County: **Monroe County, IA**
 Location: **28-73N-18W**
 Township: **Union**
 Acres: **198.15**
 Date: **04/30/2026**



FarmWorth, LLC makes no warranties, express or implied, regarding the accuracy of any information provided through FarmWorth.com. User is solely responsible for independently verifying all information prior to use and waives any claims against FarmWorth, LLC arising from inaccuracies in such information.

Code	Description	Acres	% of field	IA CSR2	Overall NCCPI	Soil Class (Irr)	Soil Class (Non-Irr)	Drainage Class
731D2	Pershing silty clay loam, 9 to 14 percent slopes, moderately eroded	49.82	25.14 %	38	63	-	4	Somewhat poorly drained
731C2	Pershing silty clay loam, 5 to 9 percent slopes, moderately eroded	25.99	13.12 %	62	68	-	3	Somewhat poorly drained
131C	Pershing silt loam, 5 to 9 percent slopes	20.80	10.50 %	65	73	-	3	Somewhat poorly drained
792D2	Armstrong loam, 9 to 14 percent slopes, moderately eroded	19.98	10.08 %	9	63	-	4	Somewhat poorly drained
1313E2	Munterville silt loam, 14 to 18 percent slopes, moderately eroded	16.80	8.48 %	22	56	-	6	Moderately well drained
179E2	Gara loam, 14 to 18 percent slopes, moderately eroded	14.23	7.18 %	26	62	-	6	Well drained
1313F	Munterville silt loam, 18 to 25 percent slopes	13.96	7.05 %	11	50	-	7	Moderately well drained
423D2	Bucknell silty clay loam, 9 to 14 percent slopes, moderately eroded	11.44	5.77 %	6	62	-	4	Somewhat poorly drained
13B	Olmitz-Colo-Vesser complex, 2 to 5 percent slopes	6.29	3.17 %	82	74	-	2	Poorly drained
425D	Keswick loam, 9 to 14 percent slopes	4.99	2.52 %	8	62	-	4	Somewhat poorly drained
1313D2	Munterville silt loam, 9 to 14 percent slopes, moderately eroded	4.77	2.41 %	34	59	-	6	Moderately well drained
65E	Lindley loam, 14 to 18 percent slopes	4.13	2.08 %	33	71	-	6	Well drained
11B	Colo-Ely complex, 0 to 5 percent slopes	2.51	1.27 %	86	91	-	2	Poorly drained

Code	Description	Acres	% of field	IA CSR2	Overall NCCPI	Soil Class (Irr)	Soil Class (Non-Irr)	Drainage Class
1131C	 Pershing silt loam, terrace, 5 to 9 percent slopes	1.32	0.67 %	67	71	-	3	Somewhat poorly drained
W	 Water	0.59	0.30 %	0	0	-	-	-
132C	 Weller silt loam, 5 to 9 percent slopes	0.52	0.26 %	59	88	-	3	Moderately well drained
Average:				36.3	63.7			

IA has updated the CSR values for each county to CSR2.
Soils data provided by USDA and NRCS.